



FY 2025 County Transportation Plan

Marion County



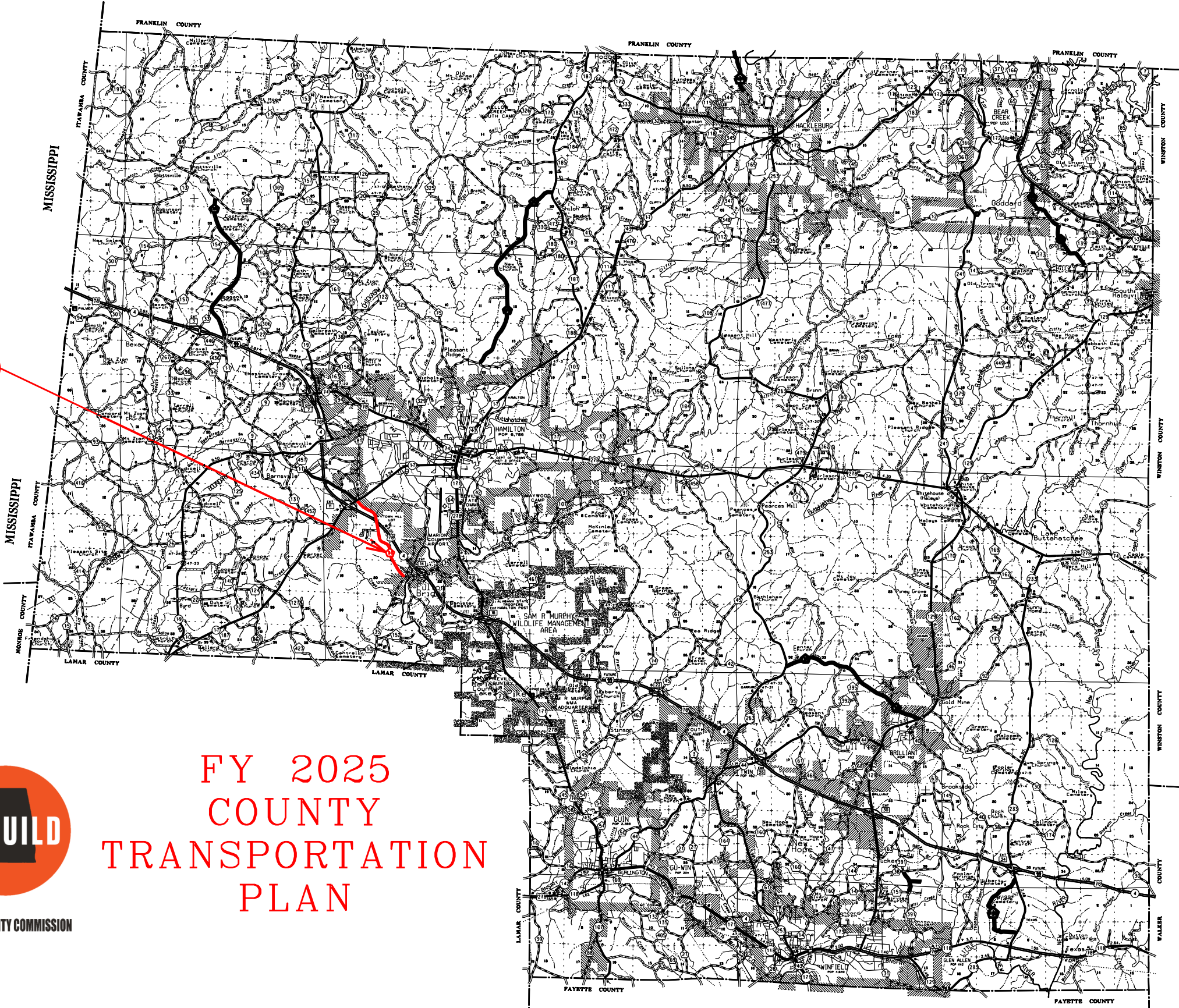
Date Approved by the Marion County Commission: August 26, 2024

Date Amended by the Marion County Commission:

Map Index	Project No.	Road Name/Number	Begin		End		Project Details				Total Project Estimated Cost	Estimated Amount Planned To Be Utilized Under Competitive Bid	Estimated Amount Planned To Be Utilized Under Public Works	Amount Expended Exempt From Competitive and/or Public Works Contracts	County Rebuild Alabama Funds or Federal Aid Exchange Funds <small>(List fund type separately for projects involving both CRAFs and FAEFs)</small>	CRAF Amount	FAEF Amount		
			Lat.	Long.	Lat.	Long.	Road Improvement Project	Bridge Improvement Project	Project Length (miles)	Description of Work									
Estimated Beginning Balance																\$242,480.89	\$41,129.74		
Estimated Annual Revenue																		\$939,039.44	\$400,000.00
Rebuild Funds Received From Municipalities Through MOUs																		\$0.00	\$0.00
1	RA-MCP 47-01-2025	County Road 11	34.0898	88.0163	34.1221	88.0408	X		2.79	Patching, Leveling, Resurfacing and Traffic Stripe from CR 35 to SR 17.	\$400,000.00	\$400,000.00			FAEF		\$400,000.00		
1	RA-MCP 47-01-2025	County Road 11	34.0898	88.0163	34.1221	88.0408	X		N/A	Patching, Leveling, Resurfacing and Traffic Stripe from CR 35 to SR 17.	\$700,000.00	\$700,000.00			CRAF	\$700,000.00			
Totals/Page Totals			Total Miles Addressed by CTP <small>(Total Mileage Does Not Include Bridge Projects)</small>						2.79	Total CTP Estimated Costs	\$1,100,000.00	\$1,100,000.00	\$0.00	\$0.00	Total CRAF/FAEF Remaining Estimated	\$481,520.33	\$41,129.74		

Note: Any amendments to the CTP shall follow the same guidelines and procedures as the original approval process.

Remarks Remaining CRAF and FAEF balances will rollover to FY 2026.



2025 REBUILD PROJECTS

- ① RA-MCP 47-01-25
CR-11: 2.79 miles from CR-35 to SR-17

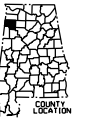
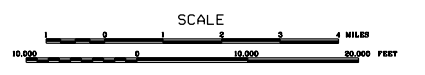


MARION COUNTY COMMISSION

**FY 2025
COUNTY
TRANSPORTATION
PLAN**

GENERAL HIGHWAY MAP
MARION COUNTY
ALABAMA

PREPARED BY THE
ALABAMA DEPARTMENT OF TRANSPORTATION
BUREAU OF TRANSPORTATION PLANNING
MODAL PROGRAMS /
SURVEYING AND MAPPING DIVISION
IN COOPERATION WITH
U.S. DEPARTMENT OF TRANSPORTATION
FEDERAL HIGHWAY ADMINISTRATION



Control by NATIONAL OCEAN SURVEY and ALABAMA DEPARTMENT OF TRANSPORTATION
Transverse Mercator Projection.
1983 North American Datum, 10,000 foot grid based on Alabama (NAD83) rectangular coordinate system
Compiled by photogrammetric methods from aerial photographs taken 2005. Field examination 2006.
Prepared and plotted from the computer aided drafting and design system. COPYRIGHT STATE OF ALABAMA