

# FY 2025 County Transportation Plan

## Houston County



Date Approved by the Houston County Commission: August 26, 2024

Date Amended by the Houston County Commission:

Map Index	Project No.	Road Name/Number	Begin		End		Project Details				Total Project Estimated Cost	Estimated Amount Planned To Be Utilized Under Competitive Bid	Estimated Amount Planned To Be Utilized Under Public Works	County Rebuild Alabama Funds or Federal Aid Exchange Funds <small>(List fund type separately for projects involving both CRAFs and FAEFs)</small>	CRAF Amount	FAEF Amount
			Lat.	Long.	Lat.	Long.	Road Improvement Project	Bridge Improvement Project	Project Length (miles)	Description of Work						
Estimated Beginning Balance														\$1,477,584.43	\$1,488,186.92	
Estimated Current Year Annual Revenue														\$1,800,000.00	\$400,000.00	
1	RA-HCP 35-27-2024	Bill Yance Rd	31.2876	85.2270	31.2822	85.1415	X		5.285	Leveling, Triple Surface Treatment and Traffic Stripe/Markings (from CR 55N to AL 52E)	\$692,736.66		\$692,736.66	FAEF		\$692,736.66
2	RA-HCP 35-28-2024	County Road 75, S	31.0570	85.1869	31.1529	85.1772	X		6.750	Leveling, Triple Surface Treatment and Traffic Stripe/Markings (from US 84 to CR 81 S)	\$884,763.00		\$884,763.00	FAEF		\$884,763.00
3	RA-HCP 35-29-2024	County Line Rd	31.1978	85.5219	31.1999	85.4788	X		2.650	Leveling, Resurfacing, Traffic Stripe/Markings ( S Bay Springs Rd to AL 605)	\$512,662.29		\$512,662.29	CRAF	\$512,662.29	
4	RA-HCP 35-30-2024	Garrett Rd	31.1288	85.2401	31.1643	85.2414	X		2.700	Leveling, Triple Surface Treatment and Traffic Stripe/Markings (from CR 55 S to Antioch Church Rd)	\$359,655.12		\$359,655.12	CRAF	\$359,655.12	
5	RA-HCP 35-32-2025	Furnie Folks Rd	31.2342	85.2777	31.2464	85.3013	X		1.684	Leveling, Resurfacing, Traffic Stripe/Markings ( Glen Lawrence Rd to AL 52)	\$269,033.67		\$269,033.67	CRAF	\$269,033.67	
6	RA-HCP 35-33-2025	East Cook Road	31.1419	85.1478	31.1848	85.1499	X		3.098	Leveling, Triple Surface Treatment and Traffic Stripe/Markings (from Curtis Mixon Road to Bridge end)	\$358,374.49		\$358,374.49	CRAF	\$358,374.49	
7	RA-HCP 35-34-2025	Prevatt Road	31.1929	85.3331	31.1858	85.3288	X		0.620	Leveling, Resurfacing, Traffic Stripe/Markings (from Forrester Rd to Eddins Rd)	\$121,506.10		\$121,506.10	CRAF	\$121,506.10	

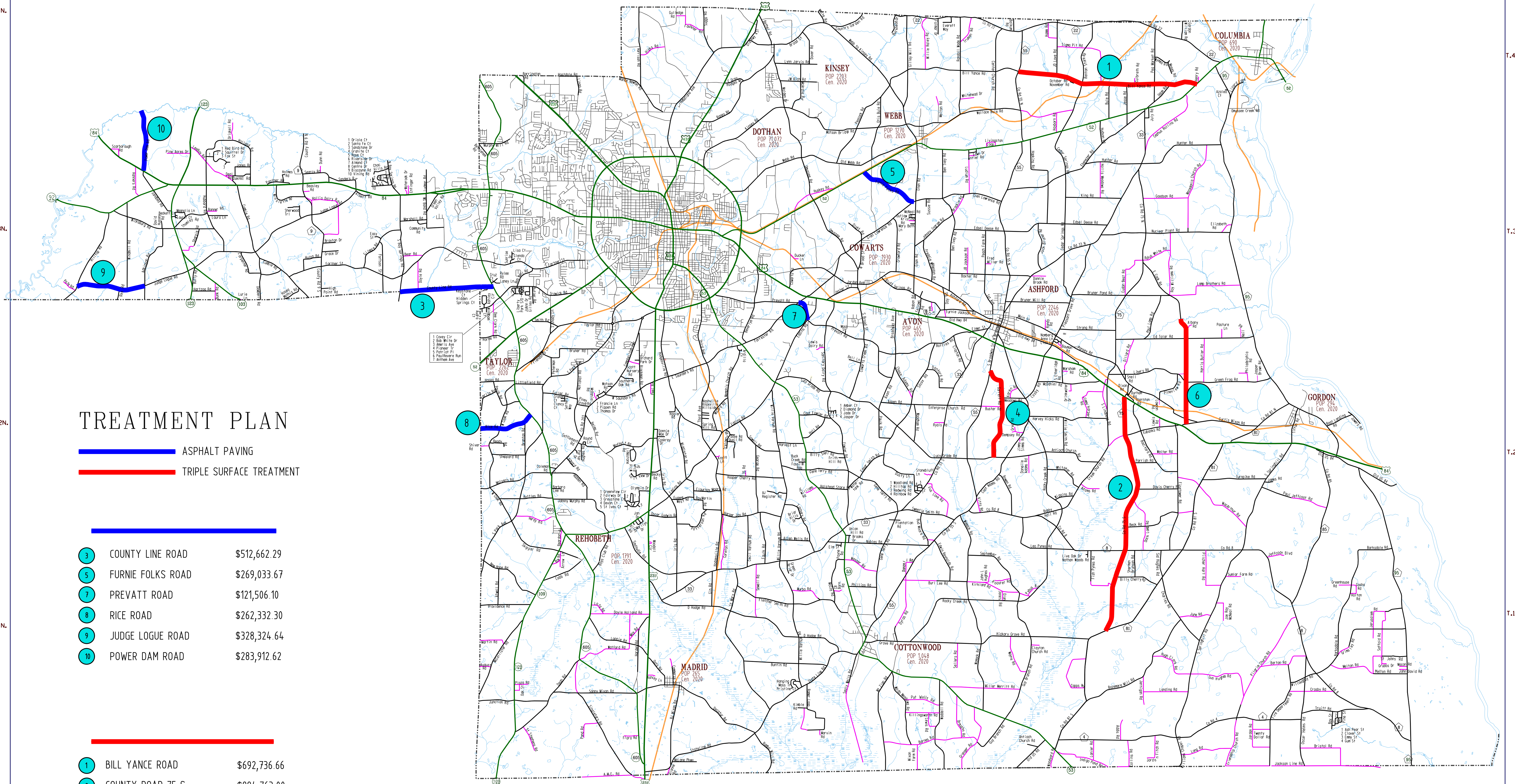
8	RA-HCP 35-35-2025	Rice Rd	31.1414	85.4856	31.1471	85.4616	X		1.556	Leveling, Resurfacing, Traffic Stripe/Markings (from Geneva County Line to AL Hwy 605)	<b>\$262,332.30</b>		\$262,332.30	FAEF		\$262,332.30
9	RA-HCP 35-36-2025	Judge Logue Rd	31.2004	85.6788	31.2008	85.6459	X		1.960	Leveling, Resurfacing, Traffic Stripe/Markings (from Hilltop Rd to Adkinson Rd)	<b>\$328,324.64</b>		\$328,324.64	CRAF	\$328,324.64	
10	RA-HCP 35-37-2025	Powder Dam Rd	31.2483	85.6469	31.2722	85.6477	X		1.710	Leveling, Resurfacing, Traffic Stripe/Markings (from US Hwy 84 to Dale County Line)	<b>\$283,912.62</b>		\$283,912.62	CRAF	\$283,912.62	
*										2025 Estimated Current year Revenue Allocation for Bond Payments *				CRAF	\$900,000.00	
Totals/Page Totals			Total Miles Addressed by CTP (Total Mileage Does Not Include Bridge Projects)						28.01	<b>Total CTP Estimated Costs</b>	<b>\$4,073,300.89</b>	\$0.00	\$4,073,300.89	<b>Total CRAF/FAEF Remaining Estimated</b>	\$144,115.50	\$48,354.96

Note: Any amendments to the CTP shall follow the same guidelines and procedures as the original approval process.

Remarks











\* The projects listed above will be paid for with a Bond; a maximum of one-half of each annual CRAF revenue will be applied to the Bond payment for the duration of the Bond (no more than a 10-year Bond term). If total cost of projects exceed the Bond amount, CRAF funds will be utilized; any remaining CRAF balance and FAEF money will be carried over for future projects.






# TREATMENT PLAN

 ASPHALT PAVING  
 TRIPLE SURFACE TREATMENT

	COUNTY LINE ROAD	\$512,662.29
	FURNIE FOLKS ROAD	\$269,033.67
	PREVATT ROAD	\$121,506.10
	RICE ROAD	\$262,332.30
	JUDGE LOGUE ROAD	\$328,324.64
	POWER DAM ROAD	\$283,912.62
	BILL YANCE ROAD	\$692,736.66
	COUNTY ROAD 75 S	\$884,763.00
	GARRETT ROAD	\$359,655.12
	EAST COOK ROAD	\$358,374.49

# REBUILD ALABAMA FISCAL YEAR 2025



1 Mile 1 Mile

AUGUST 2024