

FY 2025 County Transportation Plan Covington County

Date Approved by the Covington County Commission: August 27, 2024



Date Amended by the Covington County Commission: N/A

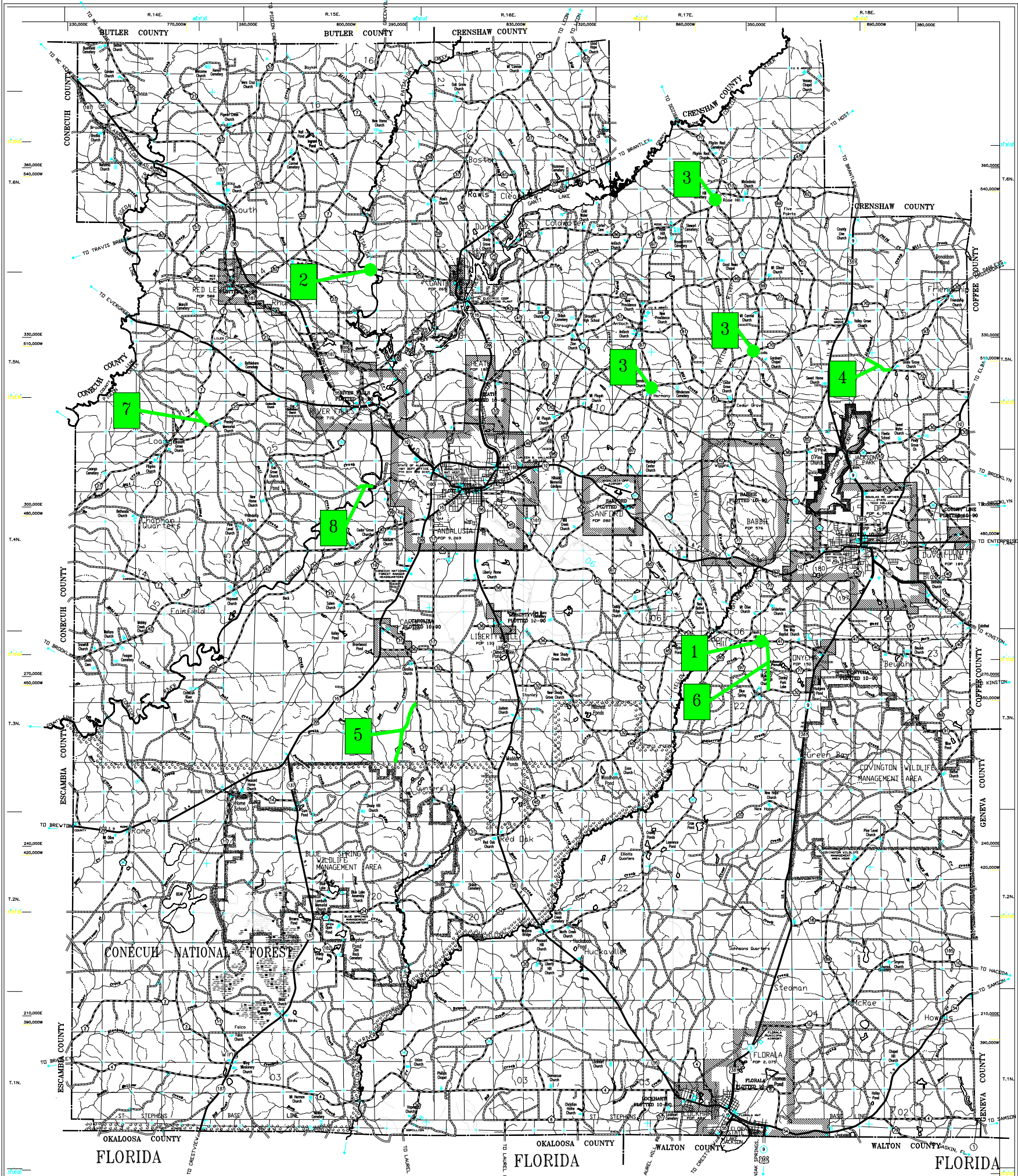
Map Index	Project No.	Road Name/Number	Begin		End		Project Details				Total Project Estimated Cost	Estimated Amount Planned To Be Utilized Under Competitive Bid	Estimated Amount Planned To Be Utilized Under Public Works	County Rebuild Alabama Funds or Federal Aid Exchange Funds <small>(List fund type separately for projects involving both CRAFs and FAEFs)</small>	CRAF Amount	FAEF Amount	
			Lat.	Long.	Lat.	Long.	Road Improvement Project	Bridge Improvement Project	Project Length (miles)	Description of Work							
Estimated Beginning Balance															\$469,443.33	\$182,434.36	
Estimated Annual Revenue																\$1,032,000.00	\$400,000.00
1	CCP 20-402-23	CR 47 -Indian Creek Road	31.2384	-86.3166				X	0.019	Bridge Replacement Structure No 22 over Indian Creek	\$463,465.00	\$463,465.00	\$0.00	FAEF		\$463,465.00	
2	CCP 20-417-24	CR 82 - Gantt to Red Level Road	31.4144	-86.5353				X	0.107	Bridge Maintenance - Structure #40	\$250,000.00	\$0.00	\$250,000.00	CRAF	\$250,000.00		
3	CCP 20-405-23	Signalization						X	0.005	Replace pole mounted caution light signals with post mounted caution light @ Intersection of CR 77 and CR 43; CR 77 and CR70; CR 70 and Harmony Church Road	\$75,000.00	\$75,000.00	\$0.00	CRAF	\$75,000.00		
4	CCP 20-412-24	Union Grove Road	31.3720	-86.2533	31.3669	-86.2395	X		0.929	Grade, Drain, Base and Pave from Str #165 to Fleeta Road	\$96,000.00	\$10,000.00	\$86,000.00	CRAF	\$96,000.00		
5	CCP 20-413-24	CR 17 - Hogfoot Road	31.1751	-86.5189	31.2037	-86.5069	X		2.135	Widen, Level, Triple Surface treatment and Traffic Stripe from CR 31 (Rockhole Bridge Road) to the existing end of pavement	\$481,000.00	\$25,000.00	\$456,000.00	CRAF	\$481,000.00		
6	CCP 20-414-24	CR 99 - Jackson Town Road	31.2109	-86.3079	31.2347	-86.3080	X		1.645	Widen, Level, Triple Surface treatment and Traffic Stripe from CR 32 to CR 47 (Indian Creek Road)	\$384,550.00	\$25,000.00	\$359,550.00	CRAF	\$384,550.00		
7	CCP 20-415-24	Rosin Ridge	31.3384	-86.6259	31.3454	-86.6329	X		0.648	Grade, Drain, Base and Pave from CR 21 (Ard Creek Road) CR 7 (Loango Road)	\$70,000.00	\$10,000.00	\$60,000.00	CRAF	\$70,000.00		
8	CCP 20-416-24	Prestwood Bridge Road	31.3083	-86.5404	31.3088	-86.5326	X		0.481	Grade, Drain, Base and Pave from Str #196 to Glisson Road	\$70,000.00	\$10,000.00	\$60,000.00	CRAF	\$70,000.00		
Totals/Page Totals			Total Miles Addressed by CTP <small>(Total Mileage Does Not Include Bridge Projects)</small>						5.843	Total CTP Estimated Costs	\$1,890,015.00	\$618,465.00	\$1,271,550.00	Total CRAF/FAEF Remaining Estimated	\$74,893.33	\$118,969.36	

Note: Any amendments to the CTP shall follow the same guidelines and procedures as the original approval process.

Remarks

CTP Plan 8/27/2024

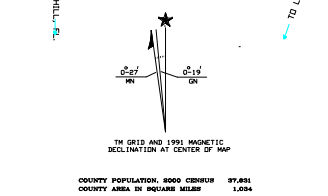
FY 2025 COVINGTON COUNTY TRANSPORTATION PLAN



DUE TO THE SCALE OF THIS MAP THE STATE OF ALABAMA HIGHWAY DEPARTMENT AND ITS AFFILIATES ASSUME NO RESPONSIBILITY FOR INACCURACIES IN ROAD ALIGNMENTS, CONFIGURATION OF INTERSECTIONS, AND OTHER RELATED DATA.
 CITY BOUNDARIES ARE PLOTTED USING AVAILABLE DESCRIPTIONS AT DATE OF REVISION. THE HIGHWAY DEPARTMENT CANNOT ACCEPT RESPONSIBILITY FOR INACCURACIES RESULTING FROM UNRELIABLE OR UNKNOWN DATA.

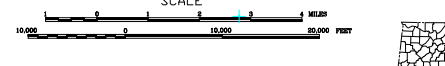
LEGEND

ROADS AND ROADWAY FEATURES	RAILROADS	PUBLIC SERVICE FACILITIES	CHURCHES, CEMETERIES, ETC.
<ul style="list-style-type: none"> CONCRETE ROAD GRAVEL AND GRAVEL ROAD GRAVEL, ASPHALT OR OIL ROAD 4 LANE DIVIDED STATE ROUTE 4 LANE UNDIVIDED STATE ROUTE OTHER 4 LANE UNDIVIDED STATE ROUTE OTHER 4 LANE UNDIVIDED STATE ROUTE SIDE ROAD AND STREET INTERSECTION 	<ul style="list-style-type: none"> RAILROAD IN DISCONTINUED RAILROAD STATION RAILROAD CROSSING RAILROAD BRIDGE RAILROAD TUNNEL RAILROAD VIADUCT RAILROAD TOWER RAILROAD SIGNAL RAILROAD CROSSING RAILROAD TOWER RAILROAD SIGNAL RAILROAD CROSSING RAILROAD TOWER RAILROAD SIGNAL 	<ul style="list-style-type: none"> COURTHOUSE POST OFFICE WATER TOWER OR STAND PIPE PIPE LINE-CO TELEPHONE POWER LINE UNDERGROUND TELEPHONE CABLE RAILROAD TOWER RAILROAD SIGNAL RAILROAD CROSSING RAILROAD TOWER RAILROAD SIGNAL RAILROAD CROSSING RAILROAD TOWER RAILROAD SIGNAL 	<ul style="list-style-type: none"> CHURCH AND SCHOOL CENTRE CHURCH AND SCHOOL BUSINESS OR REST HOUSE HOSPITAL
ROAD SYSTEM DESIGNATION	HIGHWAY BRIDGES	CONSERVATION AND RECREATION	EDUCATIONAL AND CORRECTIONAL
<ul style="list-style-type: none"> INTERSTATE HIGHWAY SYSTEM UNDIVIDED STATE ROUTE STATE HIGHWAY SYSTEM COUNTY ROAD SYSTEM NATIONAL FOREST HIGHWAY 	<ul style="list-style-type: none"> CONCRETE BRIDGE STEEL BRIDGE TIMBER BRIDGE TIMBER TRUSS BRIDGE CONCRETE BRIDGE STEEL BRIDGE TIMBER BRIDGE TIMBER TRUSS BRIDGE 	<ul style="list-style-type: none"> BOATERS PARK-PIERCING ORIENTED PLAYGROUND, BALL FIELD, ETC. BATHING BEACH OR SWIMMING POOL BOATERS PARK-PIERCING ORIENTED PLAYGROUND, BALL FIELD, ETC. BATHING BEACH OR SWIMMING POOL BOATERS PARK-PIERCING ORIENTED PLAYGROUND, BALL FIELD, ETC. BATHING BEACH OR SWIMMING POOL 	<ul style="list-style-type: none"> SCHOOLHOUSE OTHER EDUCATIONAL INSTITUTION YOUTH HALL OR COMMUNITY CENTER AGRICULTURAL EXPERIMENT STATION PRISON OR CORRECTIONAL INSTITUTION
CITY AND VILLAGE CENTERS	INDUSTRIAL	BOUNDARIES	MISCELLANEOUS
<ul style="list-style-type: none"> CITY CENTER VILLAGE CENTER UNINCORPORATED CITY OR TOWN 	<ul style="list-style-type: none"> INDUSTRIAL PARK STEEL MILL OR BRICK STEEL MILL OR BRICK STEEL MILL OR BRICK STEEL MILL OR BRICK STEEL MILL OR BRICK STEEL MILL OR BRICK STEEL MILL OR BRICK 	<ul style="list-style-type: none"> COUNTY BOUNDARY CITY BOUNDARY TOWNSHIP LINE SECTION LINE LAND GRANT LINE WILDLIFE MANAGEMENT AREA NATIONAL OR STATE FOREST BOUNDARY STATE PARK BOUNDARY MILITARY RESERVATION BOUNDARY 	<ul style="list-style-type: none"> ARMORY ANIMAL GARAGE OR SERVICE SHOP ARCHAEOLOGICAL REMAINS APPROXIMATE HIGHWAY ROADWAY CENTER ROADWAY CENTER ROADWAY CENTER ROADWAY CENTER



GENERAL HIGHWAY MAP COVINGTON COUNTY ALABAMA

PREPARED BY THE
 STATE OF ALABAMA HIGHWAY DEPARTMENT
 BUREAU OF STATE PLANNING
 SURVEYING AND MAPPING DIVISION
 IN COOPERATION WITH THE
 U.S. DEPARTMENT OF TRANSPORTATION
 FEDERAL HIGHWAY ADMINISTRATION



CONTROL BY NATIONAL OCEAN SURVEY AND ALABAMA HIGHWAY DEPARTMENT
 TRANSVERSE MERCATOR PROJECTION, 1927 NORTH AMERICAN DATUM, 10,000 FOOT GRID BASED ON ALABAMA (EAST) RECTANGULAR COORDINATE SYSTEM
 COMPILED BY PHOTOGRAMMETRIC METHODS FROM AERIAL PHOTOGRAPHS TAKEN 1951, FIELD REVISIONS 1958
 PREPARED AND PLOTTED FROM THE COMPUTER AIDED DRAFTING AND DESIGN SYSTEM